This work is licensed under a Creative Commons Attribution 4.0 International License.

Thank you for using eradoc, a platform to publish electronic copies of the Rothamsted Documents. Your requested document has been scanned from original documents. If you find this document is not readible, or you suspect there are some problems, please let us know and we will correct that.

The Gardens and Landscape of Rothamsted Manor - an Historical Report - Volume 2 - Appendices and Figures

Full Table of Content

Maps

Rothamsted Research

Rothamsted Research (2001) *Maps ;* The Gardens And Landscape Of Rothamsted Manor - An Historical Report - Volume 2 - Appendices And Figures, pp 36 - 48

This work is licensed under a Creative Commons Attribution 4.0 International License.

ORDNANCE SURVEY, 1:25,000, 1999.

MAP 1

This work is licensed under a Creative Commons Attribution 4.0 International License.



MAP 2

This work is licensed under a Creative Commons Attribution 4.0 International License.

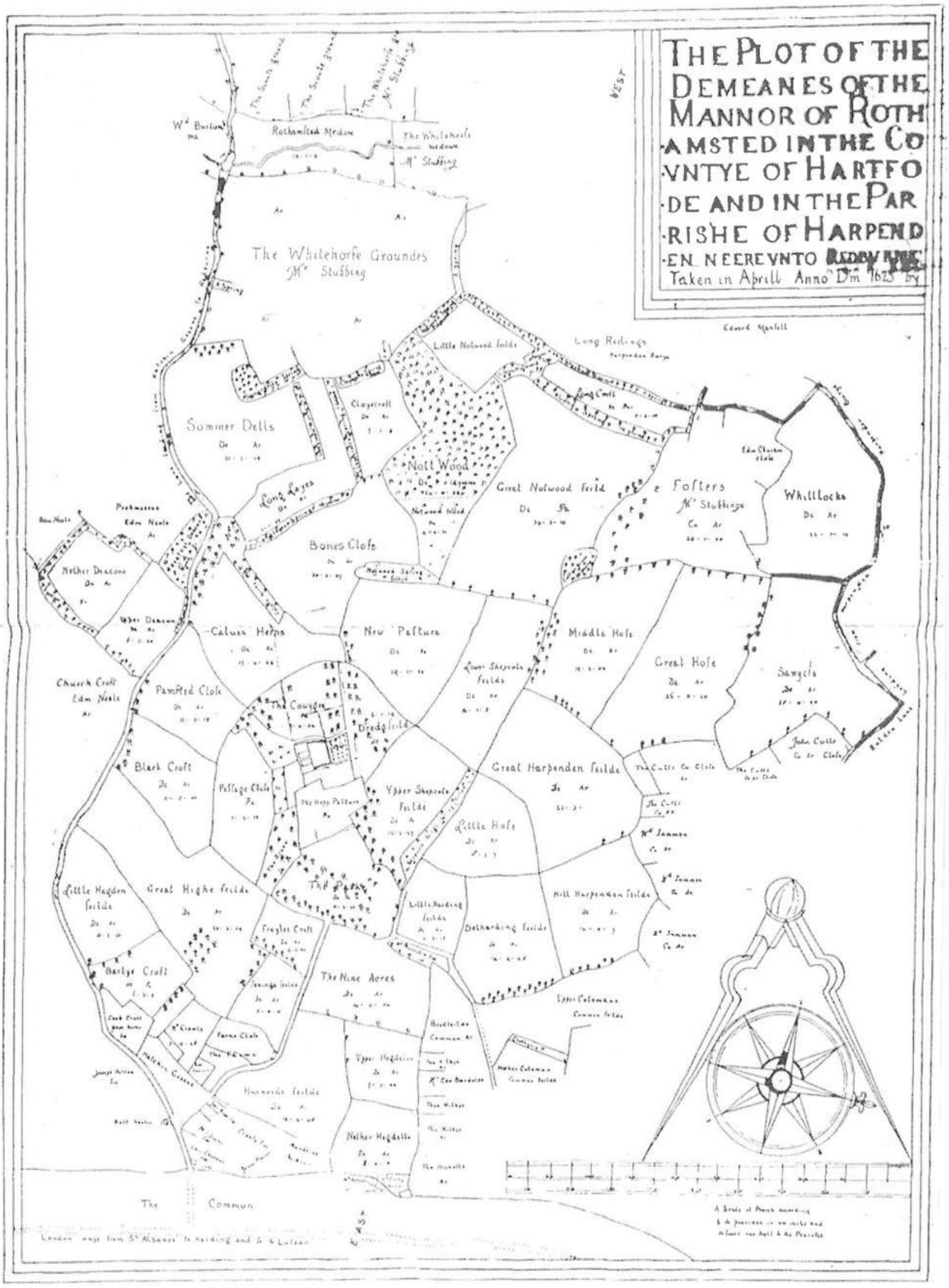

MAP 3

This work is licensed under a Creative Commons Attribution 4.0 International License.

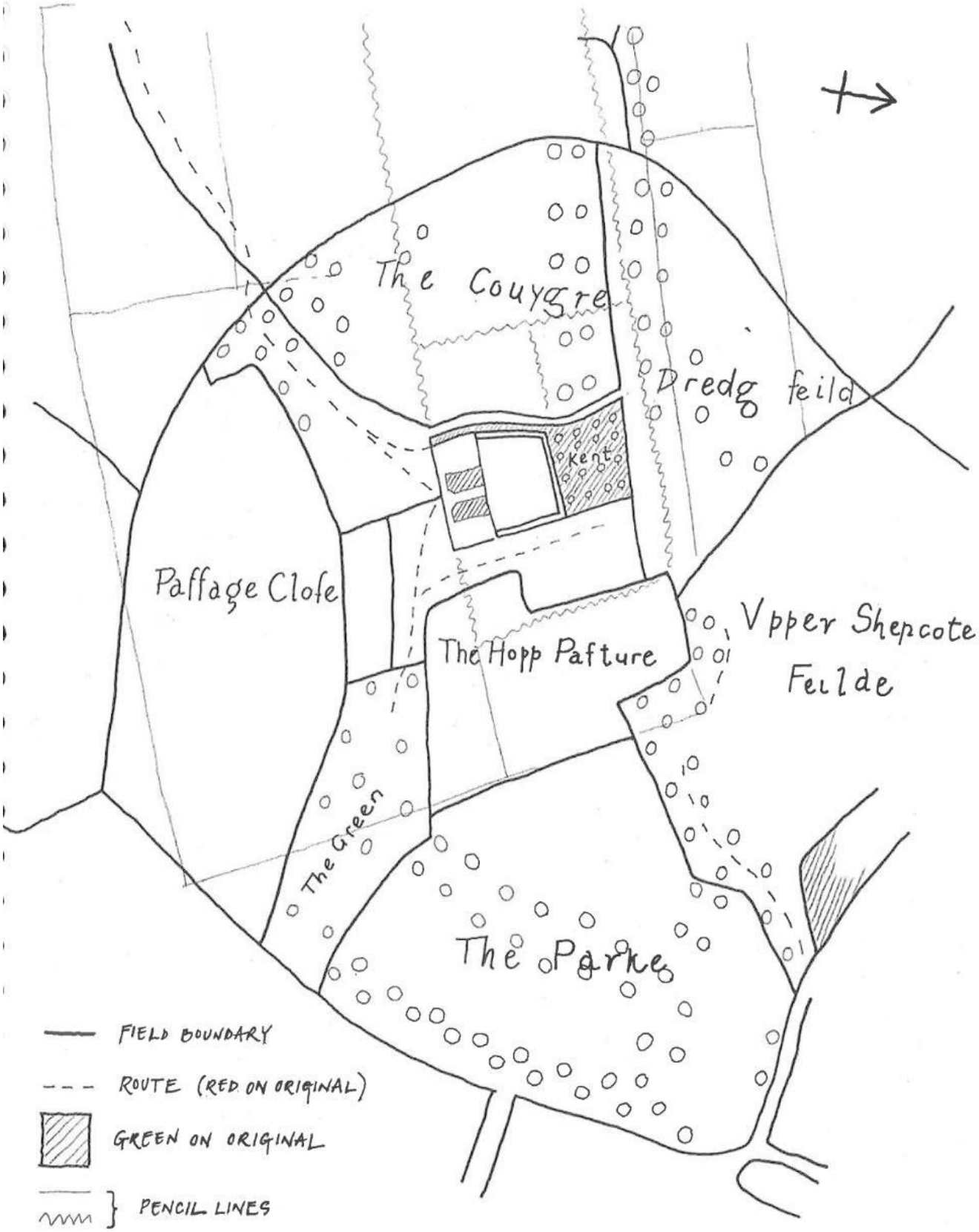

'THE PLOT OF THE MANNOR OF ROTHAMSTED... 1623'

TRACING AT FULL SCALE

MAP 4

This work is licensed under a Creative Commons Attribution 4.0 International License.

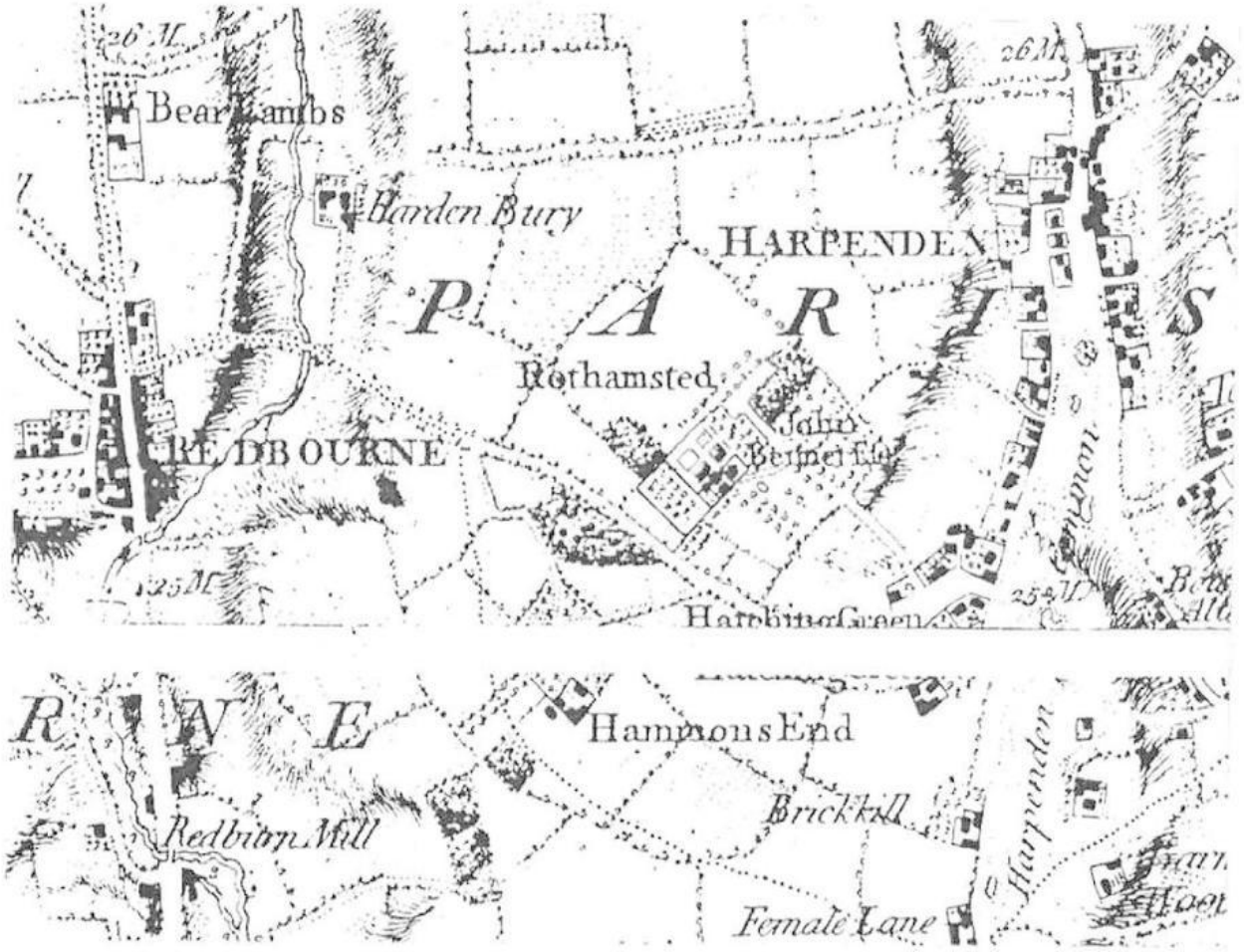

DURY & ANDREWS, 1766

MAP 5

This work is licensed under a Creative Commons Attribution 4.0 International License.



MAP 6

BASKERFIELD, c. 1790.

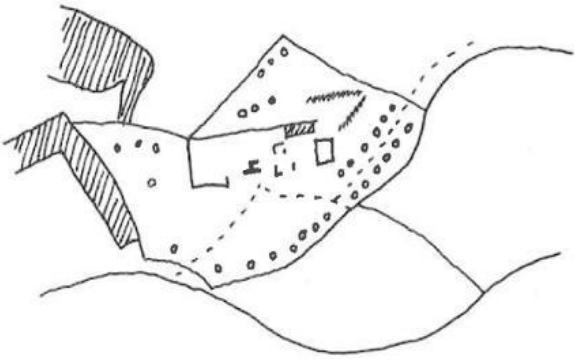

MAP 7

BRYANT, 1822.

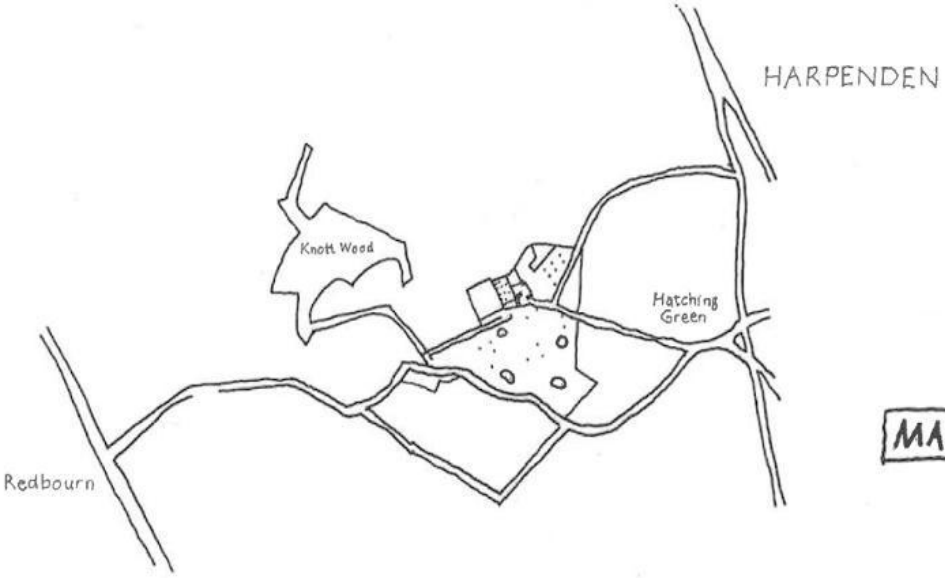

MAP 8

OS, 1ST EDITION, 1", 1834.

This work is licensed under a Creative Commons Attribution 4.0 International License.

KEY TO FIELDS:
349 Little Wood
350 Orchard (Meadow)
351 Manor & Farm Buildings
352 Wood and Plantation
395 New Pasture
454 'Home Field'-arable-John Sarnell

MAP 9 TITHE MAP, 1838.

This work is licensed under a Creative Commons Attribution 4.0 International License.

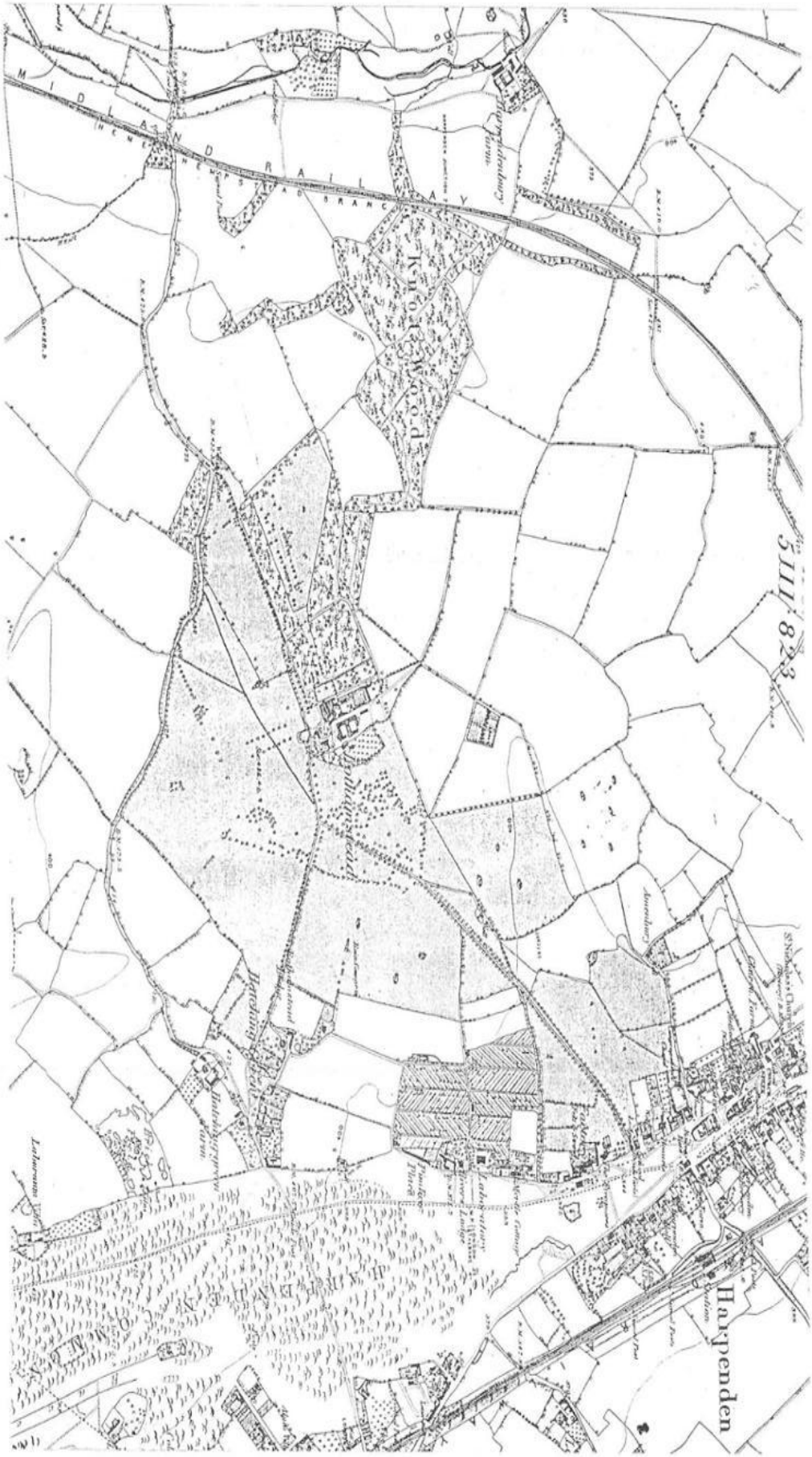

ORDNANCE SURVEY, 1ST EDITION, 6", SURV. 1878, PUBL. 1884.

MAP 10

This work is licensed under a Creative Commons Attribution 4.0 International License.

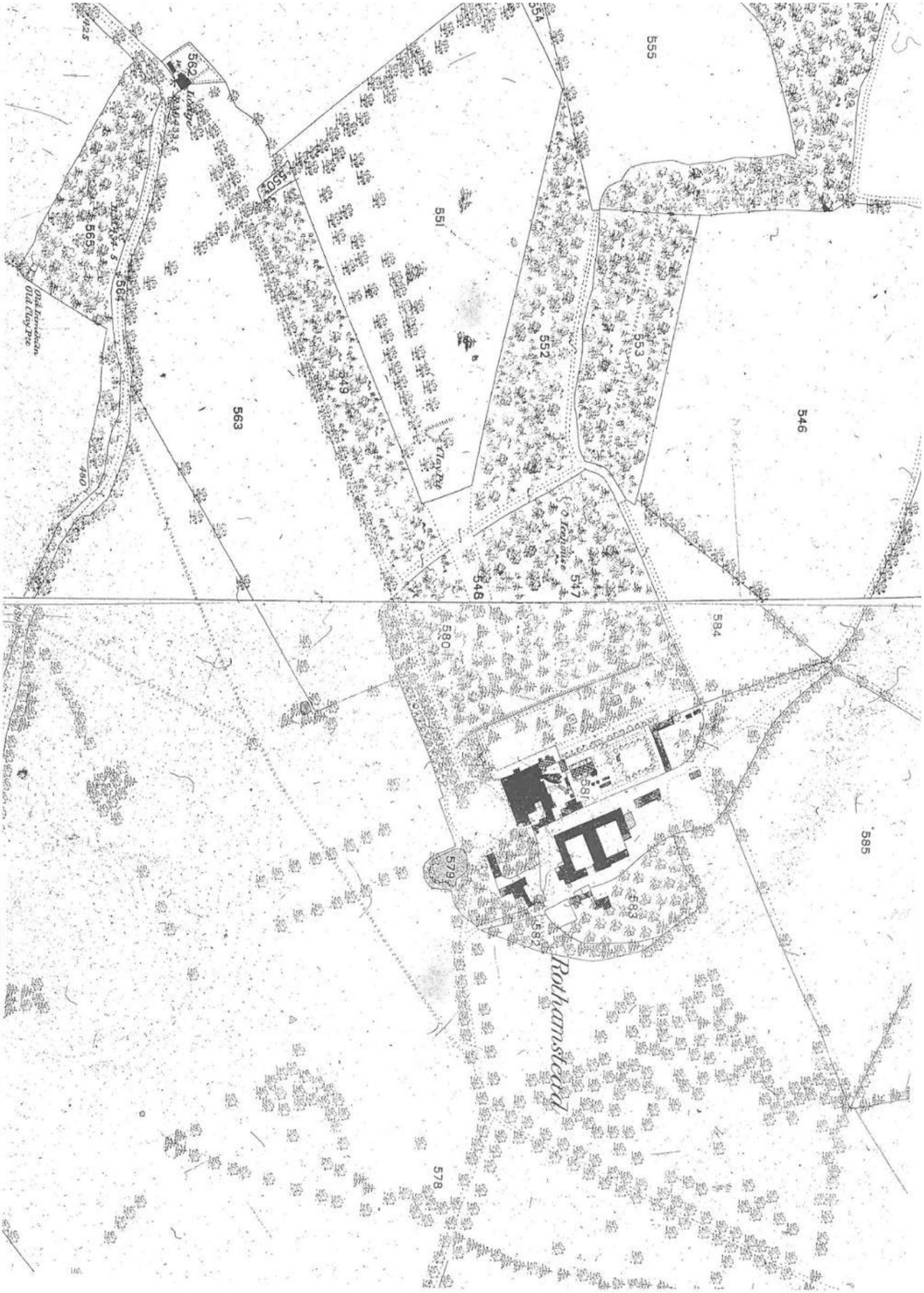

MAP 11 ORDNANCE SURVEY, 1ST EDITION, 25", surv. 1878, publ. 1884.

This work is licensed under a Creative Commons Attribution 4.0 International License.

MAP 12 ORDNANCE SURVEY, 3RD EDITION, 25", 1924.

This work is licensed under a Creative Commons Attribution 4.0 International License.

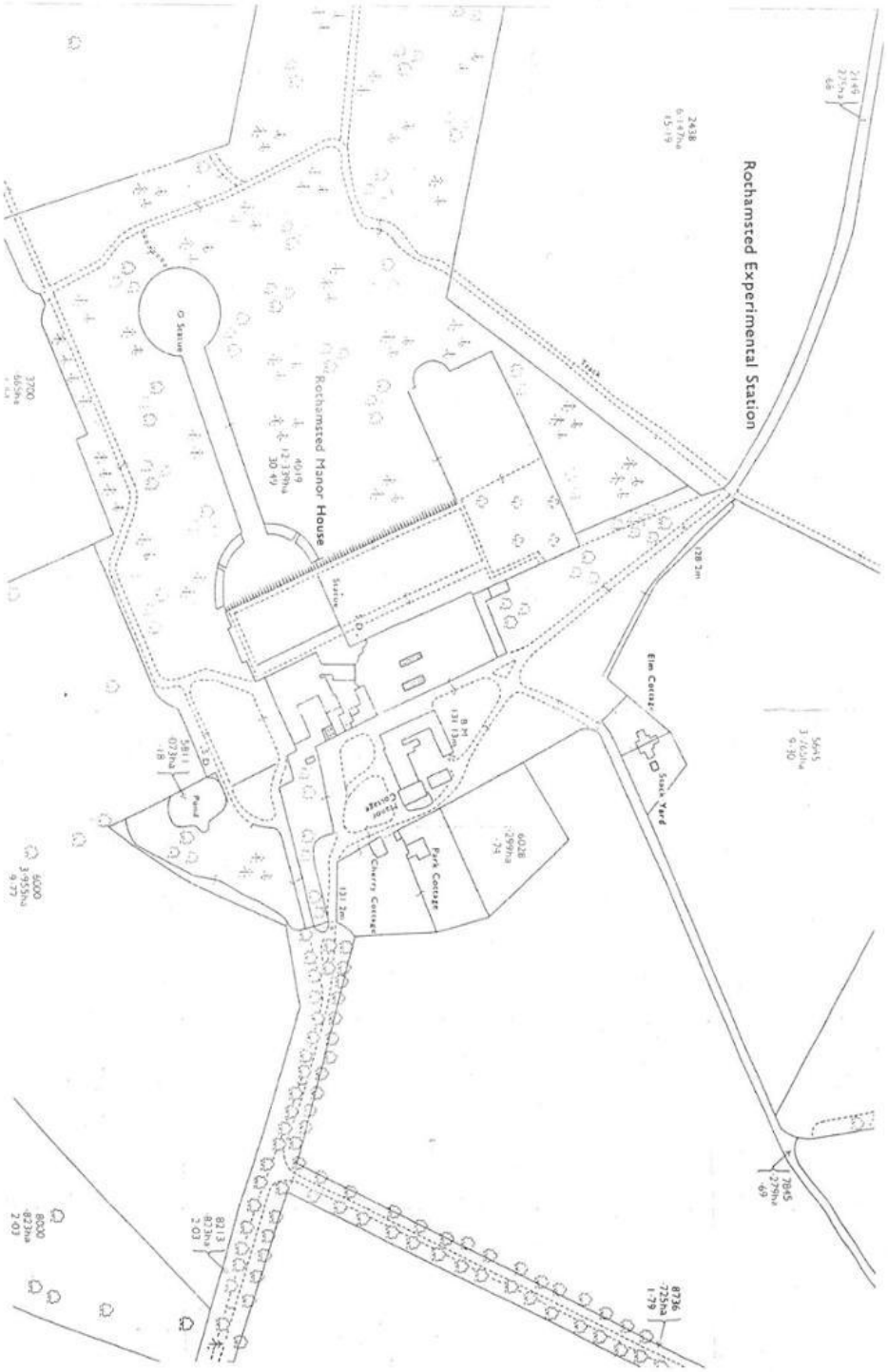

ORDNANCE SURVEY, 1:2500, 1973.

MAP 13

This work is licensed under a Creative Commons Attribution 4.0 International License.

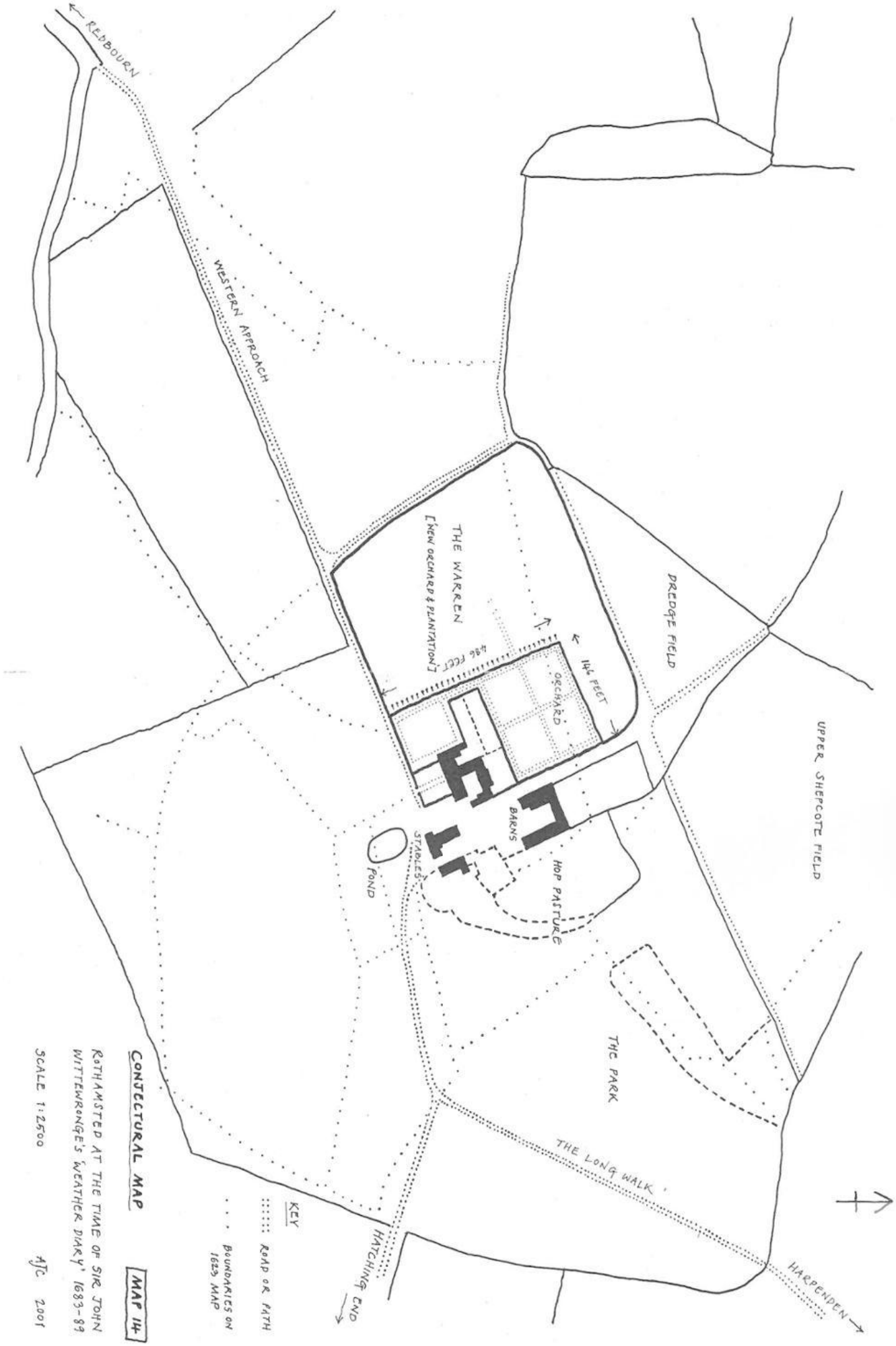
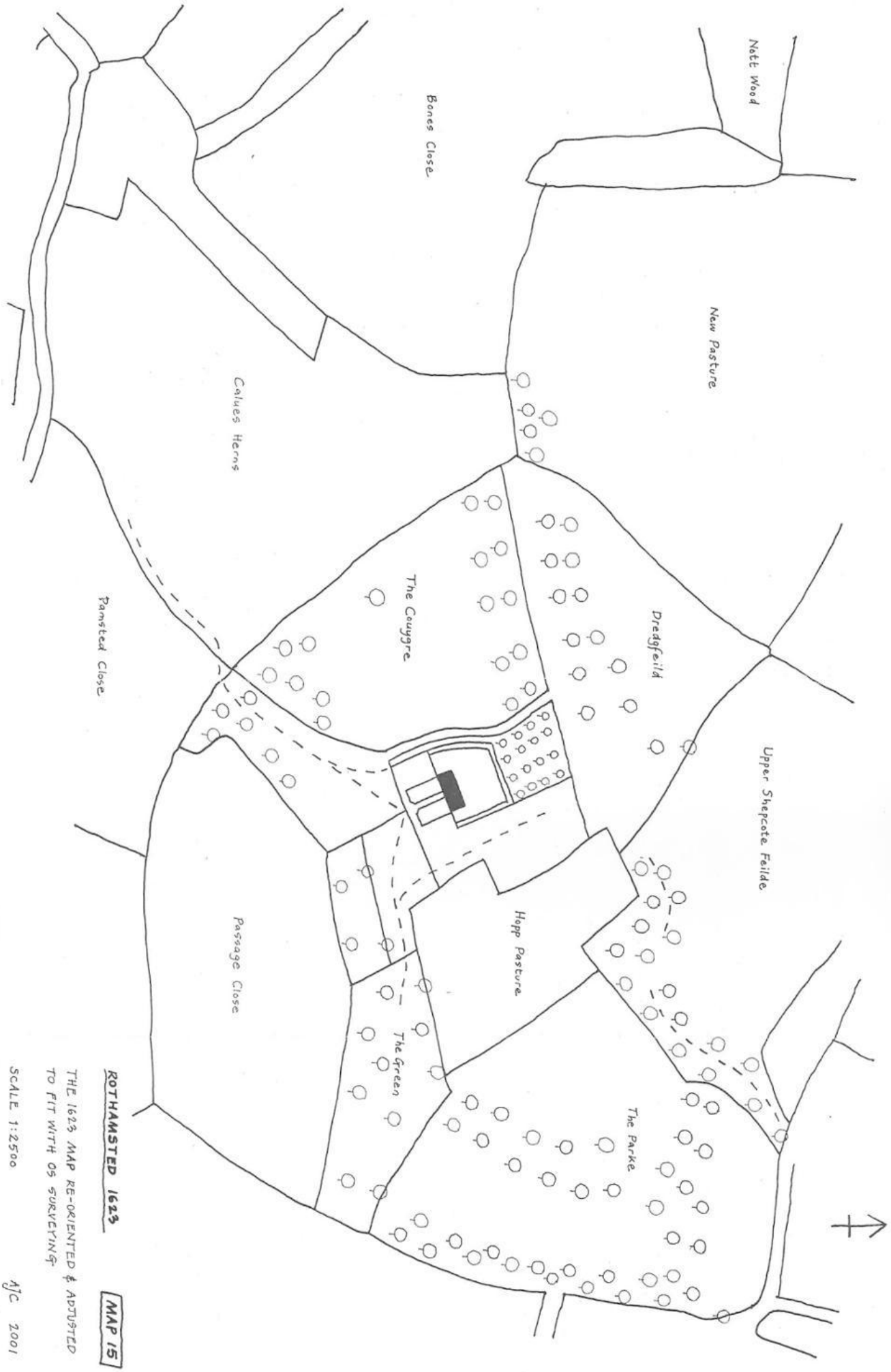
This work is licensed under a Creative Commons Attribution 4.0 International License.