This work is licensed under a Creative Commons Attribution 4.0 International License.

Thank you for using eradoc, a platform to publish electronic copies of the Rothamsted Documents. Your requested document has been scanned from original documents. If you find this document is not readible, or you suspect there are some problems, please let us know and we will correct that.

The Gardens and Landscape of Rothamsted Manor - an Historical Report - Volume 2 - Appendices and Figures

Full Table of Content

Maps and Figures

Rothamsted Research

Rothamsted Research (2001) *Maps and Figures ;* The Gardens And Landscape Of Rothamsted Manor - An Historical Report - Volume 2 - Appendices And Figures, pp 34 - 60

This work is licensed under a Creative Commons Attribution 4.0 International License.

LIST OF MAPS

Map 1 **Ordnance Survey**, 1:25,000, 1999.

Map 2 **Aerial Photograph**, 1980, HALS ref. TL1213/1313 531.

Map 3 ***The Plot of the Demeanes of the Mannor of Rothamsted…***, 16 perch to an inch, 1623, reproduced from *'Observations of Weather' – The Weather Diary of Sir John Wittewronge of Rothamsted 1684-1689*, ed. M.Harcourt Williams & J.Stevenson, 1999.

Map 4 **Tracing of the 1623 Map**, traced from the original (HALS, D/Elw P1), A.Cook, 2001.

Map 5 **Dury & Andrews**, County Map, 1766.

Map 6 ***Plan of the parish of Harpenden or Harding***, tracing from *Vol.2, Hertfordshire Illustrated,* T. Baskerfield, c.1790, British Library ref. MS.9063.fol.270.b, tracing by A.Cook, 2001.

Map 7 **Bryant**, County Map, 1822, tracing by A.Cook, 2001.

Map 8 **Ordnance Survey**, 1st Edition, 1" scale, 1834, tracing by A.Cook, 2001.

Map 9 **Tithe Map for Harpenden Parish**, 1838, (HALS, PC679).

Map 10 **Ordnance Survey**, 1st Edition, 6" scale, surveyed 1878, published 1884.

Map 11 **Ordnance Survey**, 1st Edition, 25" scale, surveyed 1878, published 1884.

Map 12 **Ordnance Survey**, 3rd Edition, 25" scale, 1924.

Map 13 **Ordnance Survey**, 1:2500, 1973.

Map 14 **Rothamsted at the time of the 'Weather Diary' 1683-89**, Conjectural Plan, 1:2500, A.Cook, 2001.

Map 15 **Rothamsted 1623**, The 1623 map re-oriented and adjusted to fit with OS surveying, 1:2500, A.Cook, 2001.

This work is licensed under a Creative Commons Attribution 4.0 International License.

LIST OF FIGURES

Fig. 1 ***Rothamsted Manor, 1624***, Sketch preserved in 1636 Court Roll, reproduced from D.H.Boalch, *The Manor of Rothamsted*, 1953. Also appears in *Victoria County History*, and at HALS ref. HARP/51.

Fig. 2 **Ground Plan of the House**, dated 1907, reproduced from *Victoria County History*.

Fig. 3 ***Rothamsted Herts. neare Harding, Mrs Bennet's, Aug.t 1787***, T.Baskerfield, British Library ref. Maps K.Top.15.67.a.

Fig. 4 **Rothamsted from the South-West**, Lady Caroline Lawes, 1847, reproduced from D.H.Boalch, *The Manor of Rothamsted*, 1953.

Fig. 5 **Rothamsted from the pond**, Lady Caroline Lawes, undated, HALS ref. Neg 83/H/18.

Fig. 6 **Rothamsted from the South**, 19th Century view, undated, HALS ref. HARP/10.

Fig. 7 **Rothamsted from the South-West**, Gardeners' Chronicle, (June 5th, 1875), p.722.

Fig. 8 ***The Lime Walk at Rothamsted***, Gardeners' Chronicle, (June 5th, 1875), p.721.

Fig. 9 **Rothamsted from the South-West**, Country Life, (March 10th, 1906), p.349.

Fig. 10 **Rothamsted from the West**, undated postcard c.1910, HALS ref. 83/H/18.

The following are photographs taken by the author in March 2001.

Fig. 11 **The parterres, looking south.**

Fig. 12 **Parterre – 'The Rose Lawn', looking north.**

Fig. 13 **The kitchen garden wall from the parterre.**

Fig. 14 **Sculpture by Sir Charles Lawes-Wittewronge on 'Rose Lawn', looking east.**

Fig. 15 **Kitchen garden – north and east walls.**

Fig. 16 **The West Front from the 'Warren' Avenue, looking east.**

Fig. 17 **Sculpture; 'The Death of Dirce' by Sir Charles Lawes-Wittewronge.**

Fig. 18 **The summer-house.**

Fig. 19 **Part of the yew circle, north of the parterres.**

Fig. 20 **The yard east of the house, looking east, with Cherry Cottage.**

Fig. 21 **The gatehouse to the manor courtyard, looking west.**

This work is licensed under a Creative Commons Attribution 4.0 International License.

ORDNANCE SURVEY, 1:25,000, 1999.

MAP 1

This work is licensed under a Creative Commons Attribution 4.0 International License.



MAP 2

This work is licensed under a Creative Commons Attribution 4.0 International License.

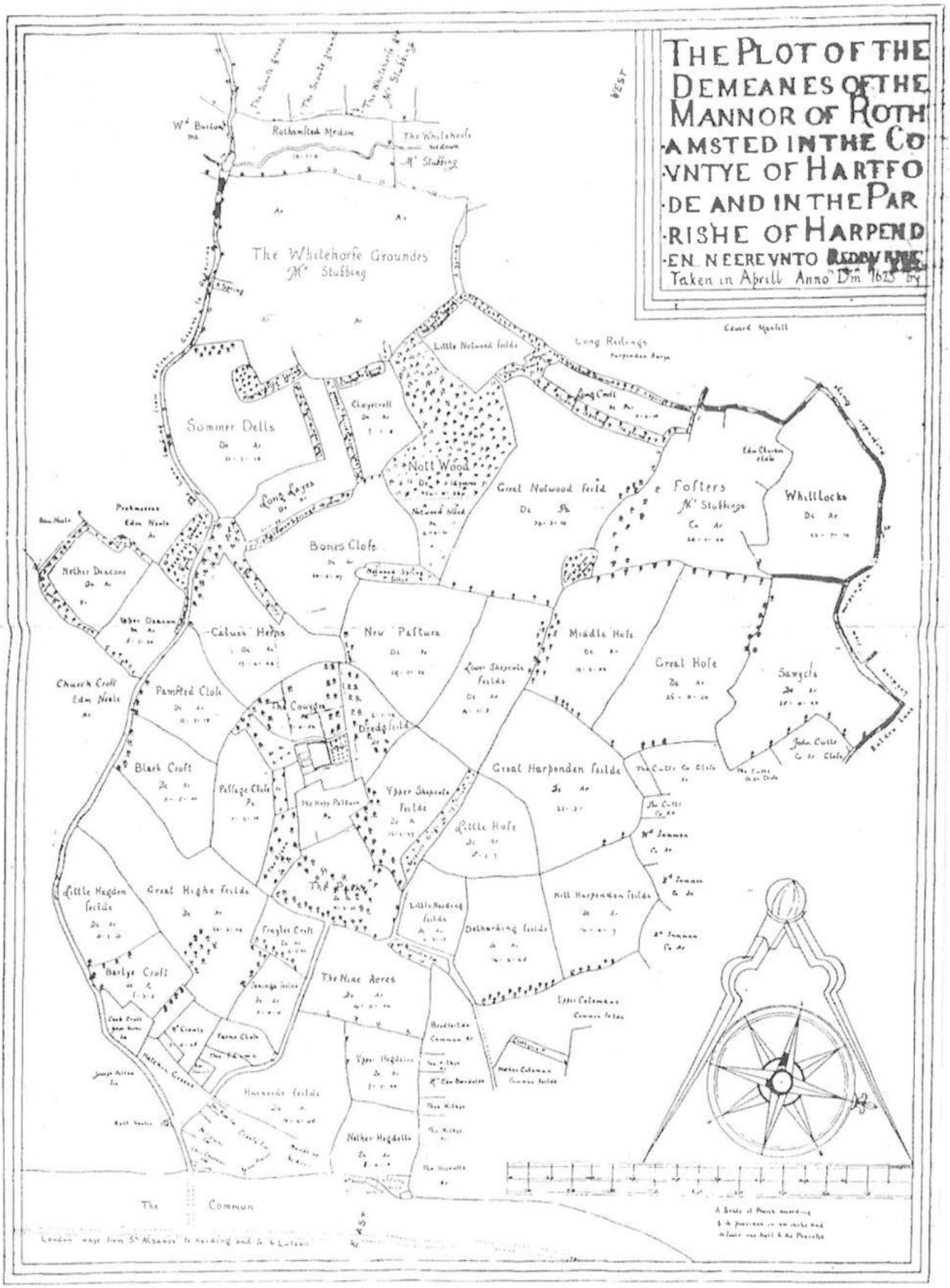

MAP 3

This work is licensed under a Creative Commons Attribution 4.0 International License.

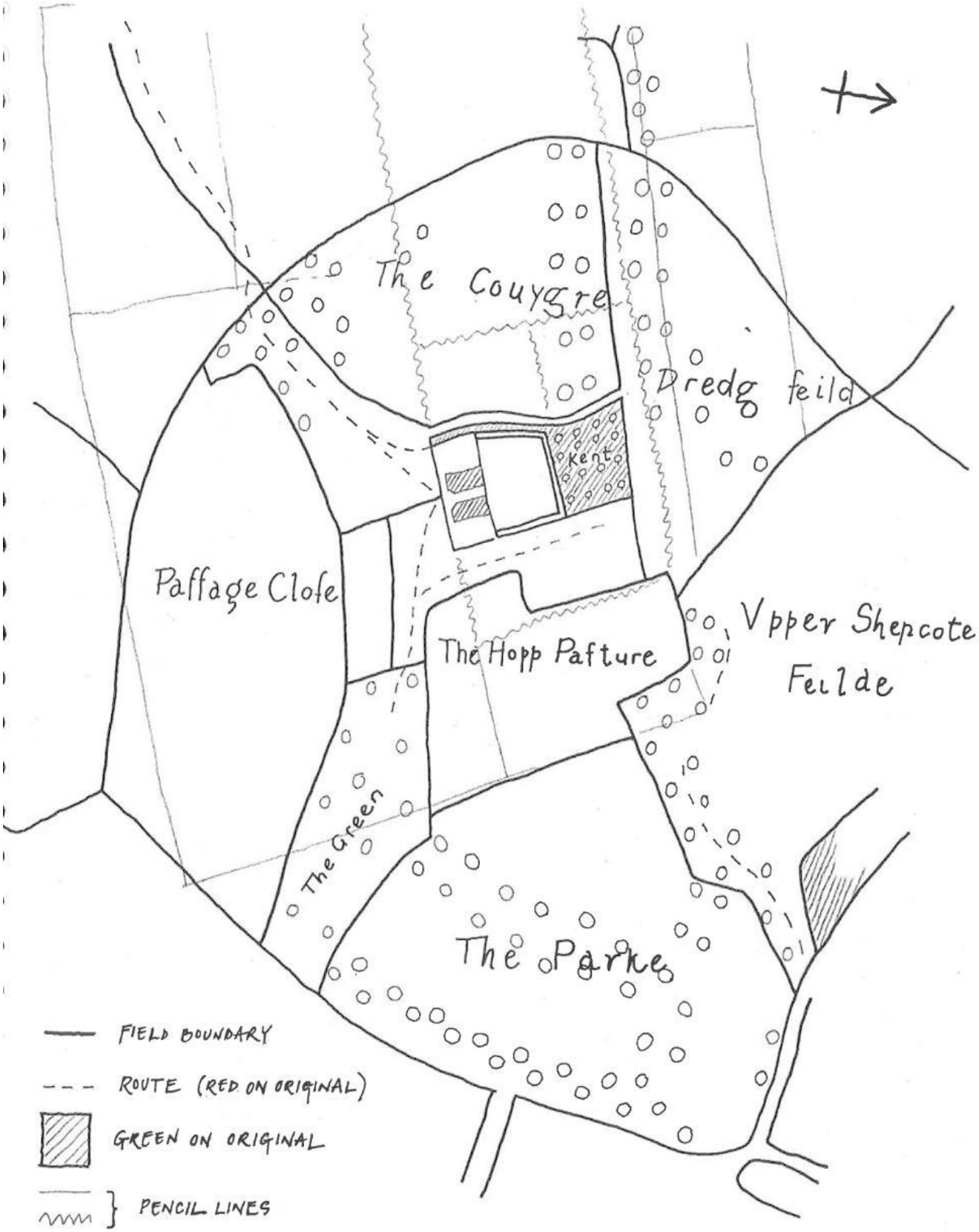

'THE PLOT OF THE MANNOR OF ROTHAMSTED... 1623'

TRACING AT FULL SCALE

MAP 4

This work is licensed under a Creative Commons Attribution 4.0 International License.

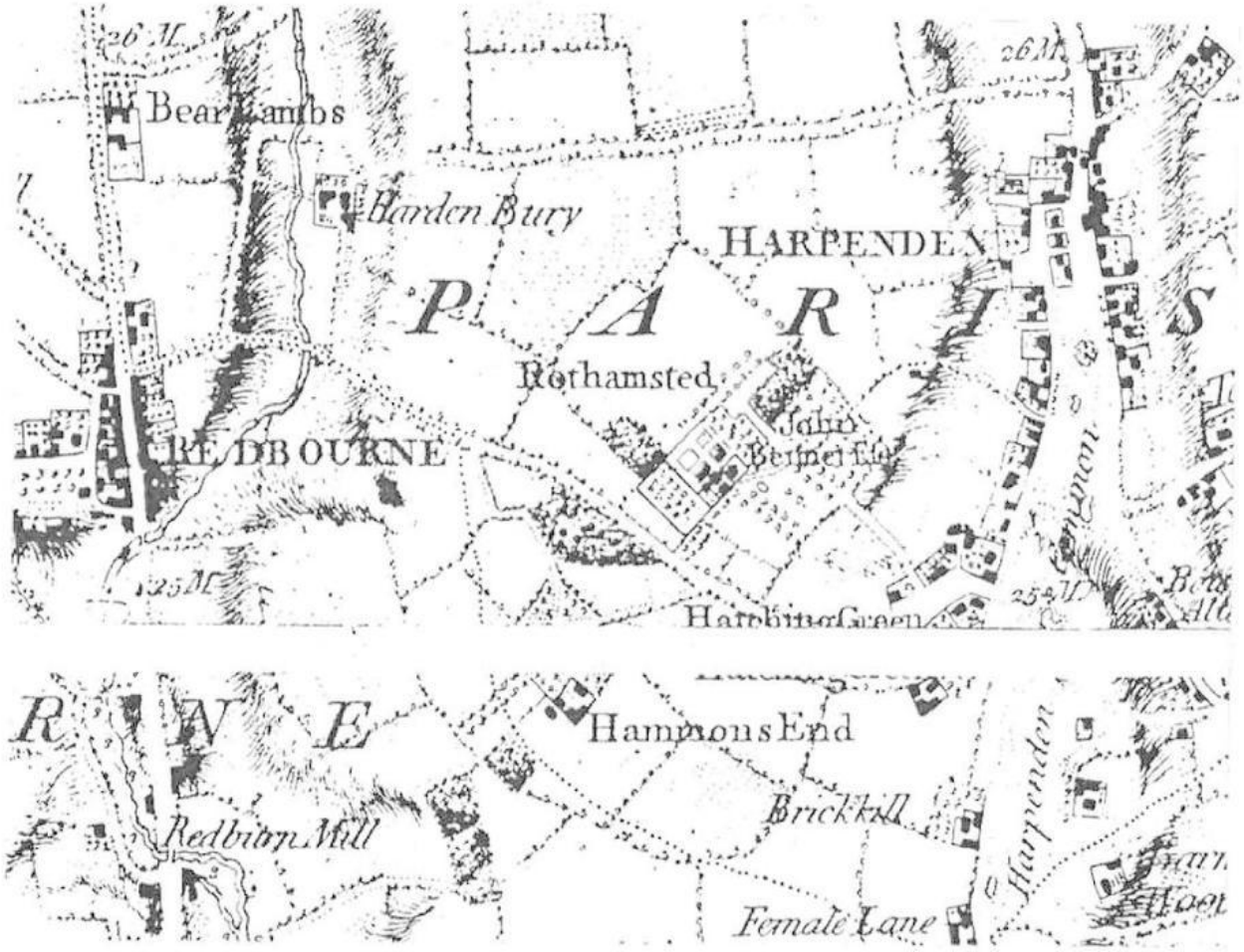

DURY & ANDREWS, 1766

MAP 5

This work is licensed under a Creative Commons Attribution 4.0 International License.



MAP 6

BASKERFIELD, c. 1790.

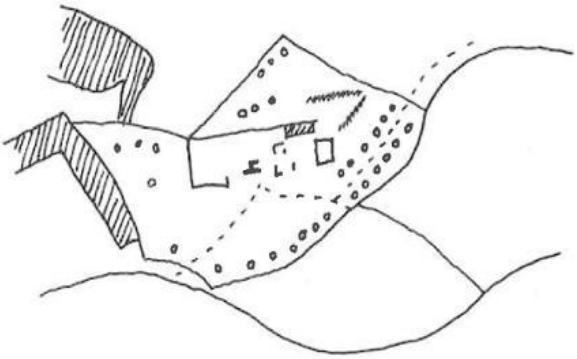

MAP 7

BRYANT, 1822.

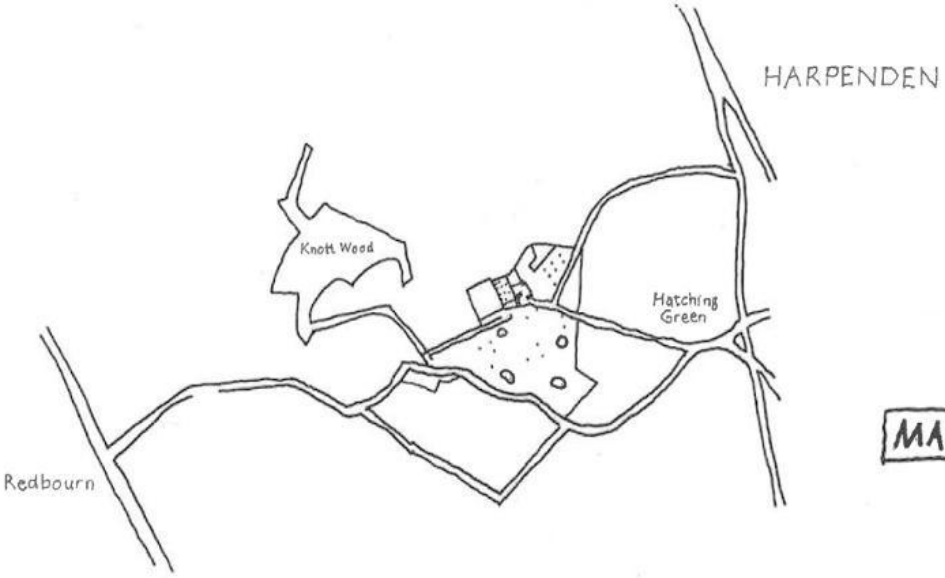

MAP 8

OS, 1ST EDITION, 1", 1834.

This work is licensed under a Creative Commons Attribution 4.0 International License.

KEY TO FIELDS :
349 Little Wood
350 Orchard (Meadow)
351 Manor & Farm Buildings
352 Wood and Plantation
395 New Pasture
454 'Home Field'-arable-John Sarnell

MAP 9 TITHE MAP, 1838.

This work is licensed under a Creative Commons Attribution 4.0 International License.

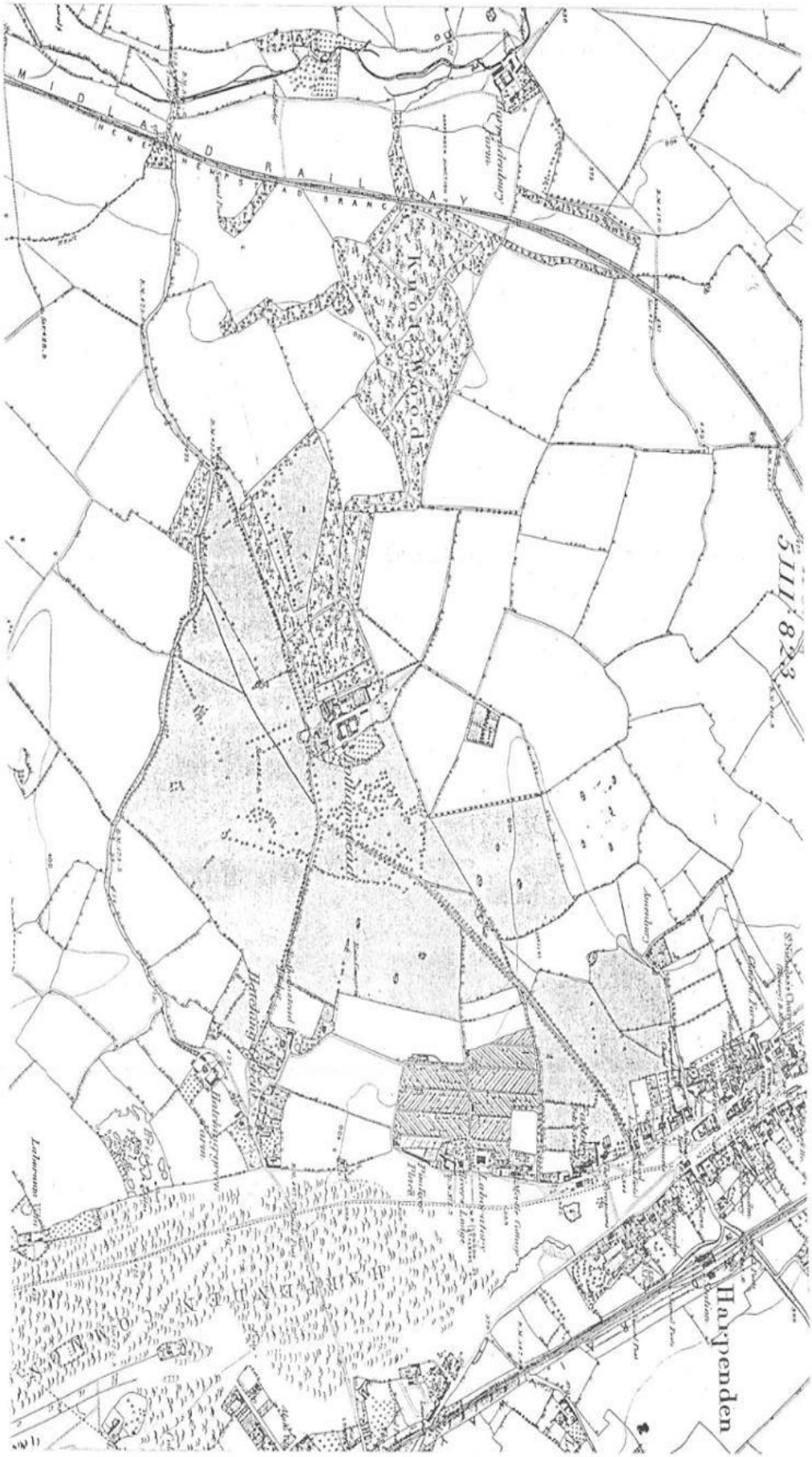

ORDNANCE SURVEY, 1ST EDITION, 6", SURV. 1878, PUBL. 1884.

MAP 10

This work is licensed under a Creative Commons Attribution 4.0 International License.

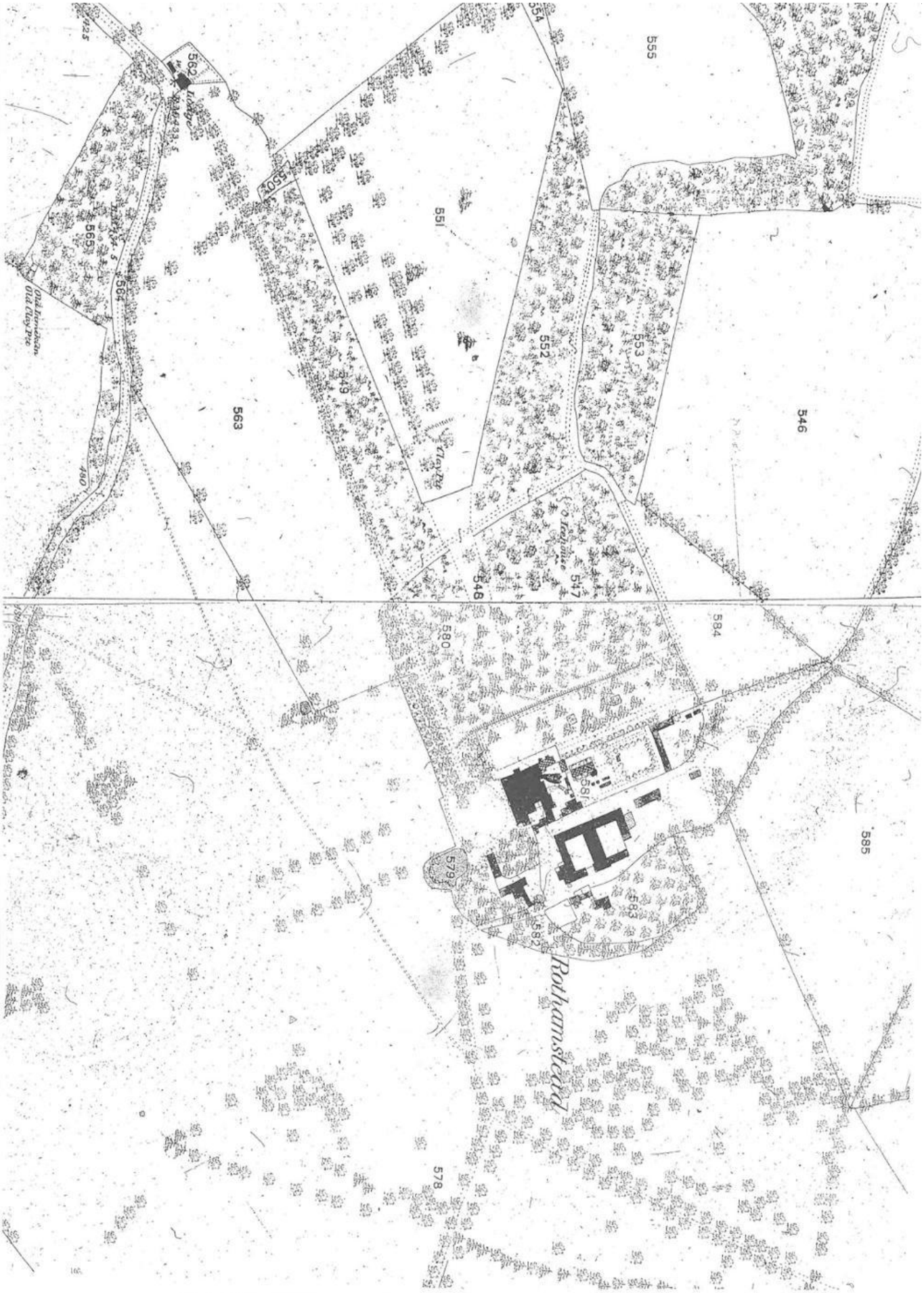

MAP 11 ORDNANCE SURVEY, 1ST EDITION, 25", surv. 1878, publ. 1884.

This work is licensed under a Creative Commons Attribution 4.0 International License.

MAP 12 ORDNANCE SURVEY, 3RD EDITION, 25", 1924.

This work is licensed under a Creative Commons Attribution 4.0 International License.

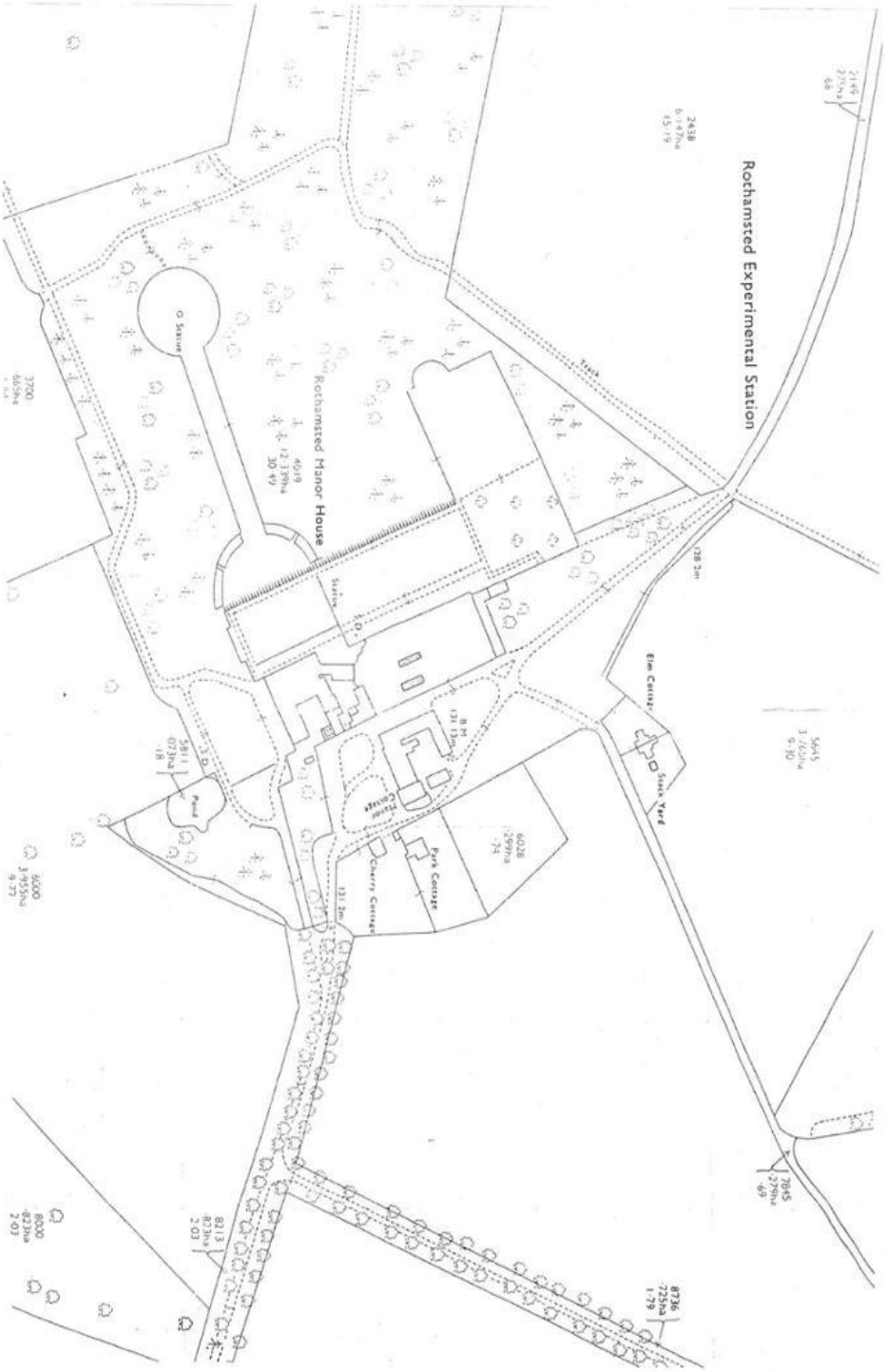

ORDNANCE SURVEY, 1:2500, 1973.

MAP 13

This work is licensed under a Creative Commons Attribution 4.0 International License.

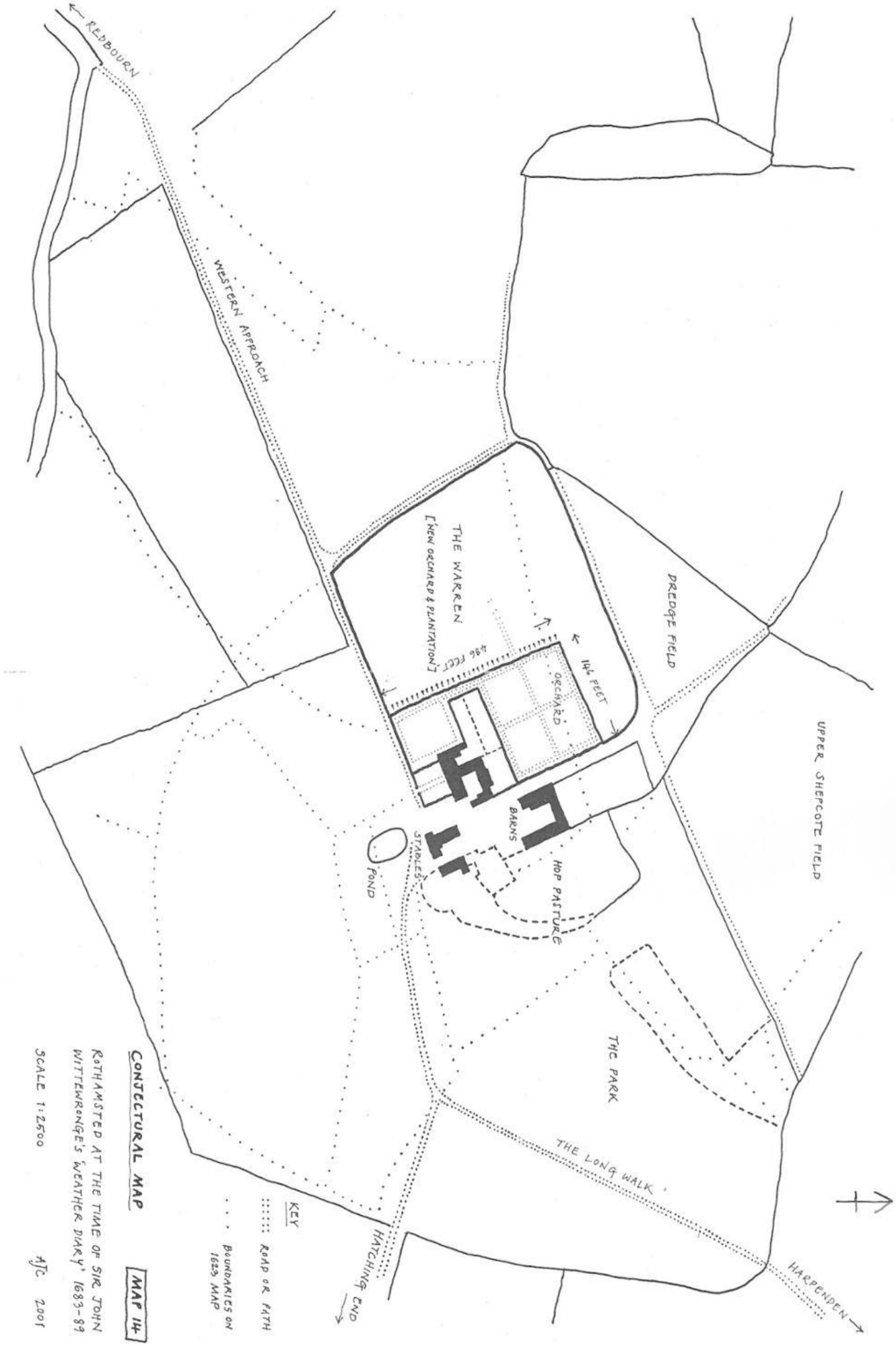

This work is licensed under a Creative Commons Attribution 4.0 International License.

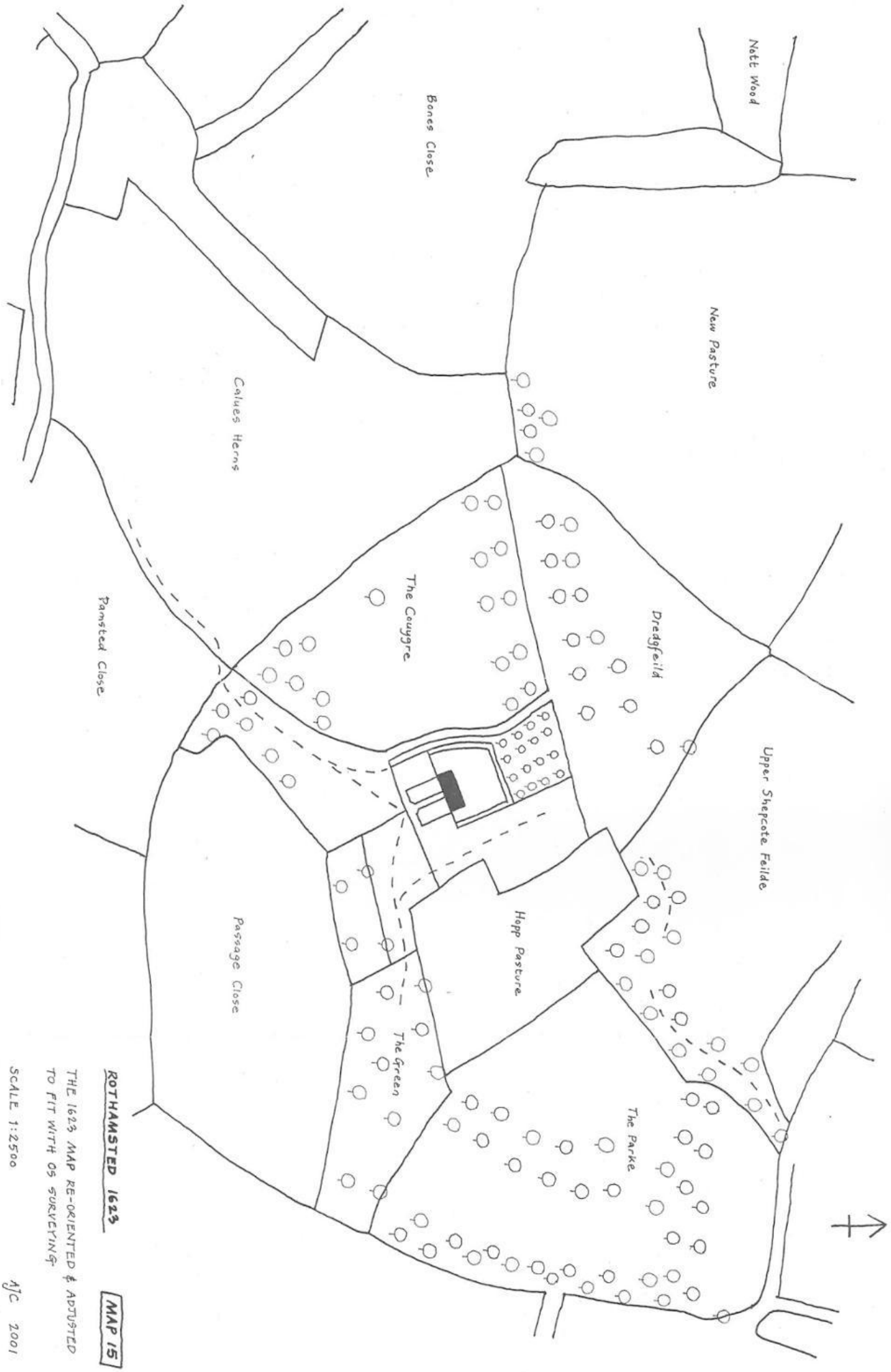

This work is licensed under a Creative Commons Attribution 4.0 International License.

This work is licensed under a Creative Commons Attribution 4.0 International License.

Fig. 1



ROTHAMSTED MANOR, 1624

Fig. 2

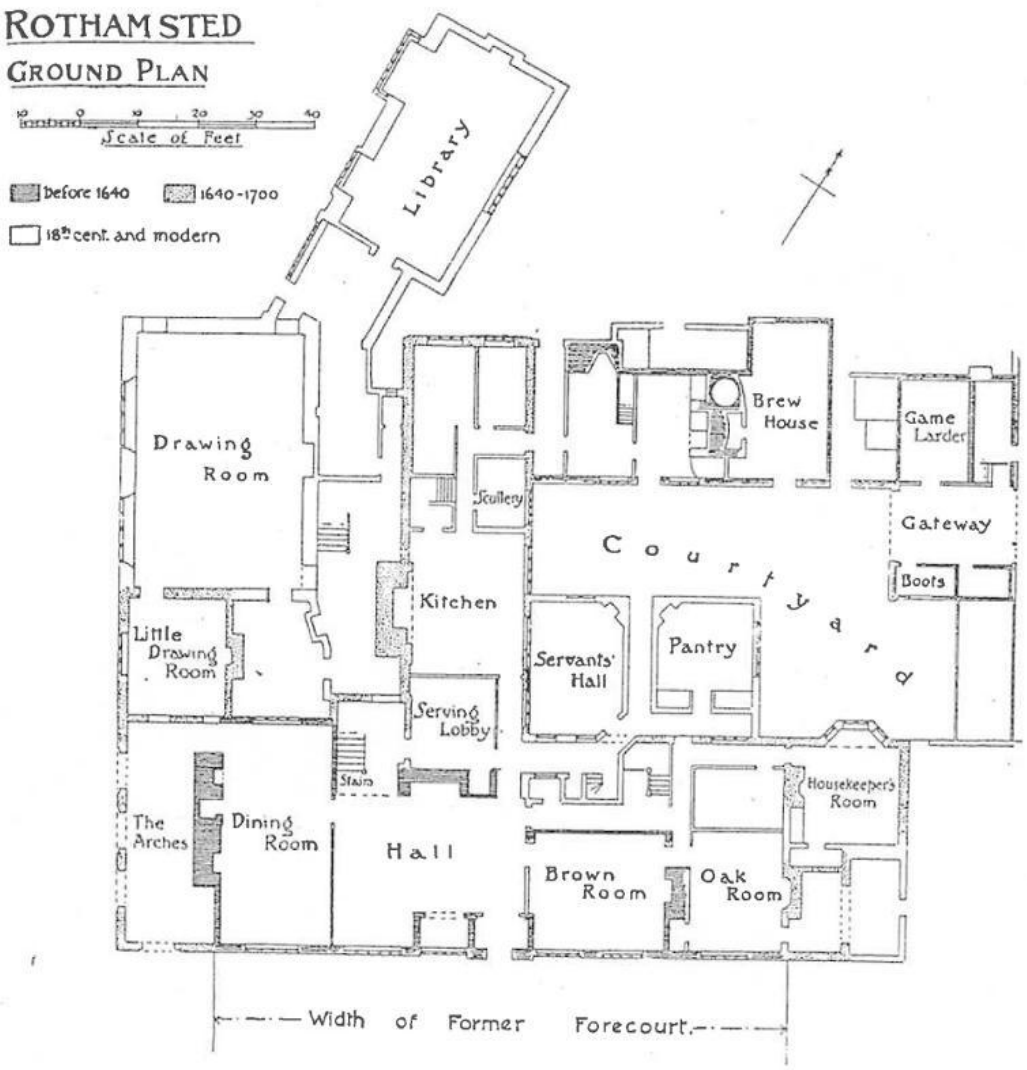

This work is licensed under a Creative Commons Attribution 4.0 International License.



Fig. 3

Fig. 4

This work is licensed under a Creative Commons Attribution 4.0 International License.

Fig. 5

Fig. 6



This work is licensed under a Creative Commons Attribution 4.0 International License.



Fig. 7

Fig. 8



This work is licensed under a Creative Commons Attribution 4.0 International License.



Fig. 9



Fig. 10

This work is licensed under a Creative Commons Attribution 4.0 International License.



Fig. 11



Fig. 12

This work is licensed under a Creative Commons Attribution 4.0 International License.



Fig. 13

Fig. 14

This work is licensed under a Creative Commons Attribution 4.0 International License.



Fig. 15

This work is licensed under a Creative Commons Attribution 4.0 International License.



Fig. 16

Fig. 17

This work is licensed under a Creative Commons Attribution 4.0 International License.

Fig. 18

Fig. 19

This work is licensed under a Creative Commons Attribution 4.0 International License.



Fig. 20

Fig. 21